Montclare Reserve

Urban Forest Tree Planting Plans

For Consultation - REV B

4/11/2026

PREPARED FOR

Christchurch City Council

PREPARED BY

Awa Environmental Ltd
Christchurch | Wellington | Auckland
www.awa.kiwi

DOCUMENT REGISTER

DRG NO.	DESCRIPTION
L 01	EXISTING VEGETATION PLAN
L 02	TREE PLANTING ZONES
L 03	LOT BOUNDARY CROSS SECTIONS
L 04	INDICATIVE TREE PLANTING PLAN
L 05	EXISTING PLAN
L 06	PROPOSED CONCEPT PLAN
L 07	TREE PLANTING GUIDELINES

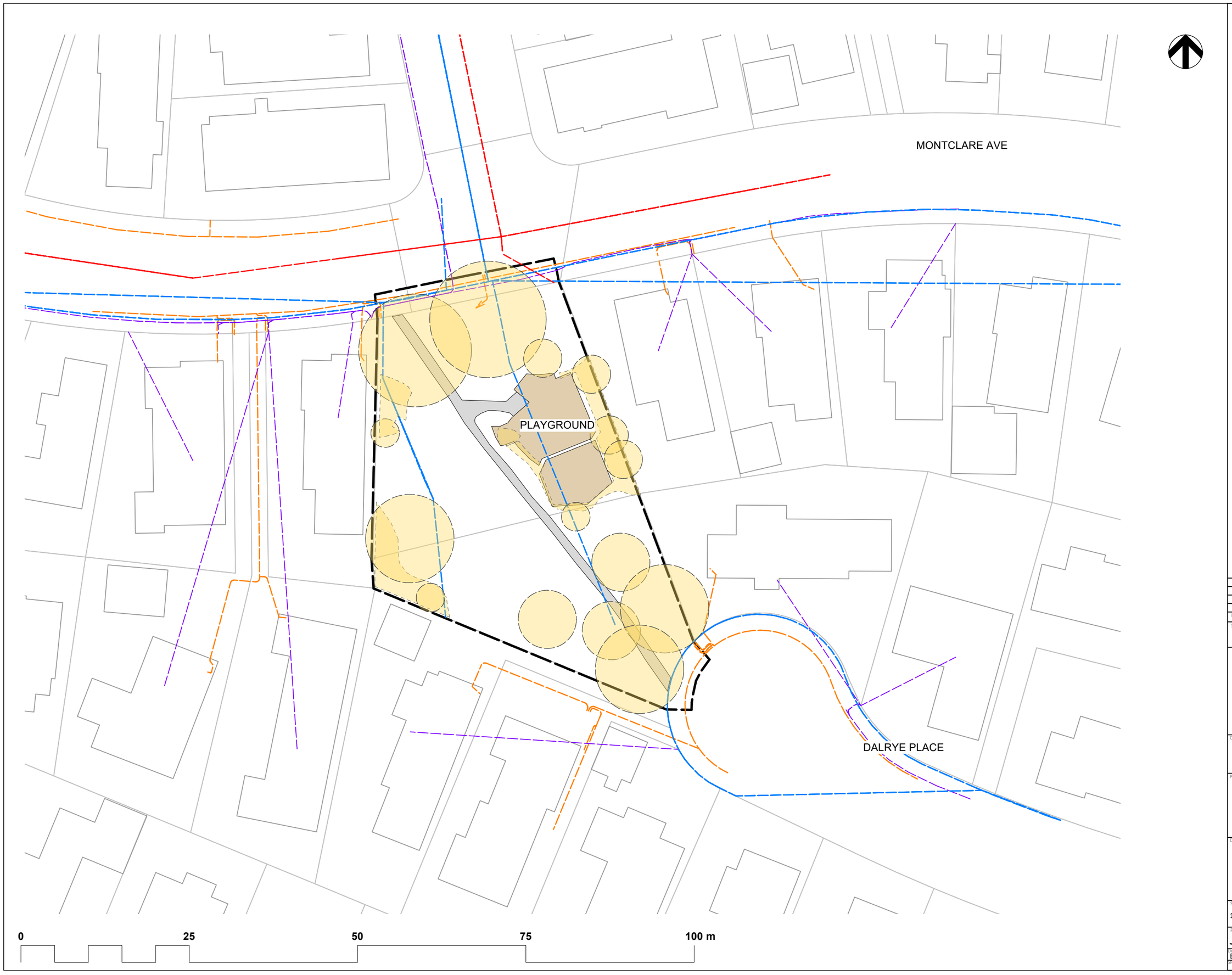

LEGEND

Existing Features

- Existing Tree/ Vegetation
- Existing Path
- Site Boundary
- Existing Playground

Existing Services

- Stormwater
- Wastewater
- Water
- Orion Power Cable
- Overhead Lines
- Enable Fibre

Rev.	Detail	App.	Date

Revisions

Status

For Consultation

awa

1 Ghuznee St
Wellington
6011

4 Williamson Ave
Grey Lynn Auckland
1060

4 Ash St
Christchurch
8011

e-mail info@awa.kiwi
web www.awa.kiwi

Client

Christchurch City Council

Project

Montclare Reserve

Drawing Title

EXISTING VEGETATION PLAN

Scale @ A3	Date
1:500	4/11/2026

Project No.	Drawing No.
J001223	L 01

Designed	Checked	Approved	Revision
EM	MP	MP	B
SIGNED	SIGNED	SIGNED	

COPYRIGHT: The concepts and information contained in this drawing are the property of Awa Environmental Ltd. Use or copying of this drawing in whole or in part without the written permission of constitutes an infringement of copyright.



LEGEND

Existing Features

- Existing Tree/ Vegetation
- Existing Path
- Site Boundary
- Existing Playground

Existing Services

- Stormwater
- Wastewater
- Water
- Orion Power Cable
- Overhead Lines
- Enable Fibre

Potential Tree Planting Areas

- 5m - 10m Trees Height Zone
- 10m - 15m Trees Height Zone
- 15m - 20m Trees Height Zone
- 20m+ Trees Height Zone

Rev.	Detail	App.	Date

Revisions

Status

For Consultation

awa

1 Ghuznee St
Wellington
6011

4 Williamson Ave
Grey Lynn Auckland
1060

4 Ash St
Christchurch
8011

e-mail info@awa.kiwi
web www.awa.kiwi

Client

Christchurch City Council

Project

Montclare Reserve

Drawing Title

TREE PLANTING ZONES

Scale @ A3	Date
1:500	4/11/2026

Project No.	Drawing No.
J001223	L 02

Designed	Checked	Approved	Revision
EM	MP	MP	B
SIGNED	SIGNED	SIGNED	

COPYRIGHT: The concepts and information contained in this drawing are the property of Awa Environmental Ltd. Use or copying of this drawing in whole or in part without the written permission of constitutes an infringement of copyright.



LOCATION PLAN. Scale: 1:1000

INDICATIVE CROSS SECTIONS THROUGH THE BOUNDARIES

Scale: 1:500

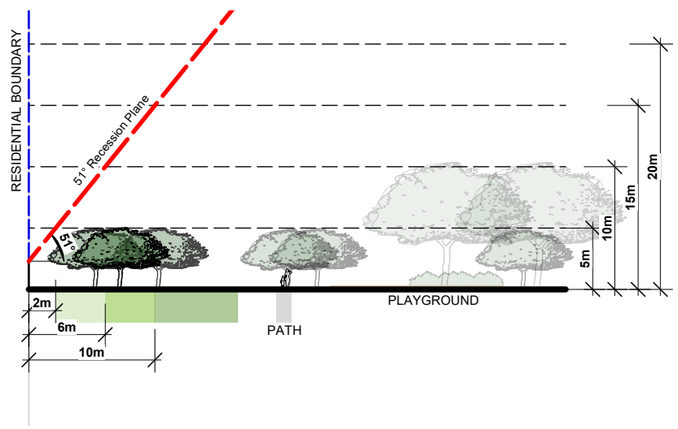

CROSS SECTION A - A

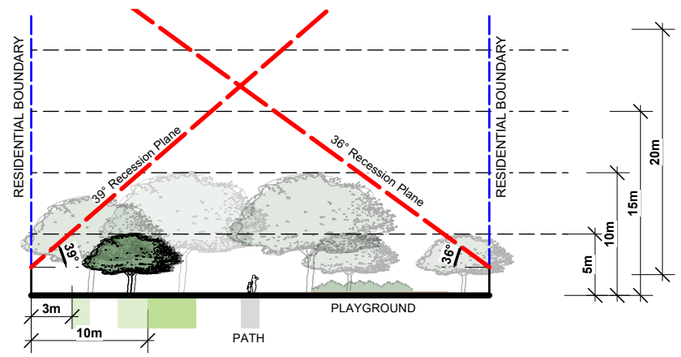

CROSS SECTION B-B

LEGEND

Existing Features

- Existing Tree/ Vegetation
- Existing Path
- Site Boundary
- Existing Playground

Existing Services

- Stormwater
- Wastewater
- Water
- Orion Power Cable
- Overhead Lines
- Enable Fibre

Potential Tree Planting Areas

- 5m - 10m Trees Height Zone
- 10m - 15m Trees Height Zone
- 15m - 20m Trees Height Zone
- 20m+ Trees Height Zone

Rev.	Detail	App.	Date

Revisions

Status

For Consultation

awa

1 Ghuznee St Wellington 6011
4 Williamson Ave Grey Lynn Auckland 1060
4 Ash St Christchurch 8011

e-mail info@awa.kiwi
web www.awa.kiwi

Client

Christchurch City Council

Project

Montclare Reserve

Drawing Title

LOT BOUNDARY CROSS SECTIONS

Scale @ A3	Date
AS NOTED	4/11/2026

Project No.	Drawing No.
J001223	L 03

Designed	Checked	Approved	Revision
EM	MP	MP	B
SIGNED	SIGNED	SIGNED	

COPYRIGHT: The concepts and information contained in this drawing are the property of Awa Environmental Ltd. Use or copying of this drawing in whole or in part without the written permission of constitutes an infringement of copyright.

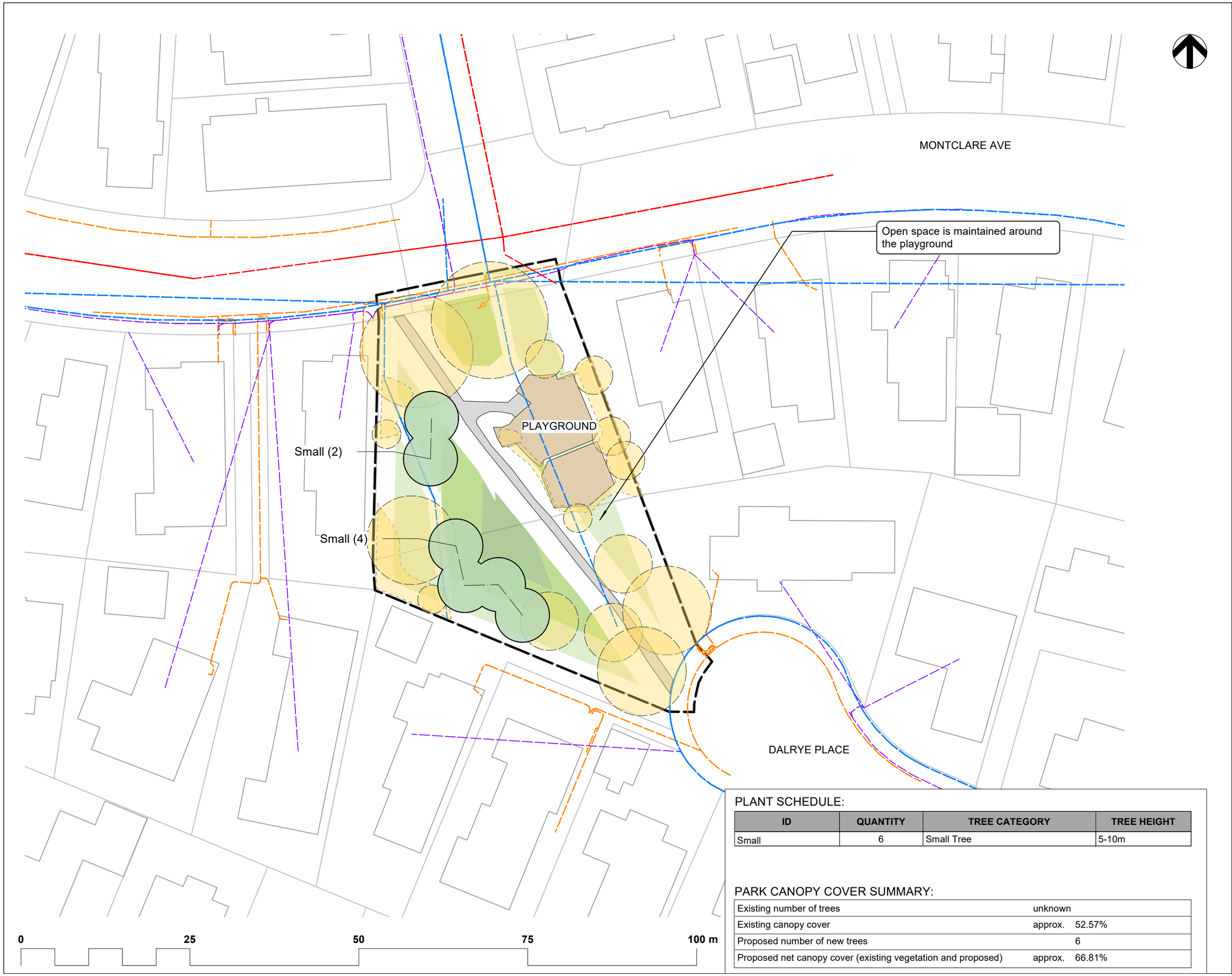

PLANT SCHEDULE:

ID	QUANTITY	TREE CATEGORY	TREE HEIGHT
Small	6	Small Tree	5-10m

PARK CANOPY COVER SUMMARY:

Existing number of trees	unknown	
Existing canopy cover	approx.	52.57%
Proposed number of new trees		6
Proposed net canopy cover (existing vegetation and proposed)	approx.	66.81%

LEGEND

Existing Features

- Existing Tree/ Vegetation
- Existing Path
- Site Boundary
- Existing Playground
- Site Building

Existing Services

- Stormwater
- Wastewater
- Water
- Orion Power Cable
- Overhead Lines
- Enable Fibre

Potential Tree Planting Areas

- 5m - 10m Trees Height Zone
- 10m - 15m Trees Height Zone
- 15m - 20m Trees Height Zone
- 20m+ Trees Height Zone

NOTES

Refer to Tree Planting Guidelines on Sheet L 07.

Rev.	Detail	App.	Date

Revisions

Status

For Consultation

awa

1 Ghuznee St Wellington 6011
4 Williamson Ave Grey Lynn Auckland 1060
4 Ash St Christchurch 8011

e-mail info@awa.kiwi
web www.awa.kiwi

Client

Christchurch City Council

Project

Montclare Reserve

Drawing Title

INDICATIVE TREE PLANTING PLAN

Scale @ A3	Date
1:500	4/11/2026

Project No.	Drawing No.
J001223	L 04

Designed	Checked	Approved	Revision
EM	MP	MP	B
SIGNED	SIGNED	SIGNED	

COPYRIGHT: The concepts and information contained in this drawing are the property of Awa Environmental Ltd. Use or copying of this drawing in whole or in part without the written permission of constitutes an infringement of copyright.



0 25 50 75 100 m

LEGEND

Site Boundary

Rev.	Detail	App.	Date

Revisions

Status

For Consultation

awa

1 Ghuznee St
Wellington
6011

4 Williamson Ave
Grey Lynn Auckland
1060

4 Ash St
Christchurch
8011

e-mail info@awa.kiwi
web www.awa.kiwi

Client

Christchurch City Council

Project

Montclare Reserve

Drawing Title

EXISTING PLAN

Scale @ A3	Date
1:500	4/11/2026

Project No.	Drawing No.
J001223	L 05

Designed	Checked	Approved	Revision
EM	MP	MP	B
SIGNED	SIGNED	SIGNED	

COPYRIGHT: The concepts and information contained in this drawing are the property of Awa Environmental Ltd. Use or copying of this drawing in whole or in part without the written permission of constitutes an infringement of copyright.



0 25 50 75 100 m

LEGEND

Site Boundary

Rev.	Detail	App.	Date

Revisions

Status

For Consultation

awa

1 Ghuznee St
Wellington
6011

4 Williamson Ave
Grey Lynn Auckland
1060

4 Ash St
Christchurch
8011

e-mail info@awa.kiwi
web www.awa.kiwi

Client

Christchurch City Council

Project

Montclare Reserve

Drawing Title

PROPOSED CONCEPT PLAN

Scale @ A3	Date
1:500	4/11/2026

Project No.	Drawing No.
J001223	L 06

Designed	Checked	Approved	Revision
EM	MP	MP	B
SIGNED	SIGNED	SIGNED	

COPYRIGHT: The concepts and information contained in this drawing are the property of Awa Environmental Ltd. Use or copying of this drawing in whole or in part without the written permission of constitutes an infringement of copyright.

Guideline Summary

- Tree planting to Special Character Parks will continue the established theme.
- Trees will be positioned appropriately to allow for debris management.
- Tree species shall be well suited to the local conditions.
- Planting along waterways will be predominantly native species.
- CCC will aim for 40-60% of new tree plantings as natives.

Tree Setbacks & Spacings

- No tree shall intrude through the recession plane at maturity.
- No tree shall be planted closer than 3.0m from a pathway.
- No tree shall be planted closer than 5.0m from a sports field and no tree canopy drip line shall extend above a sports field.
- Tree spacings shall be a minimum of 5.0m apart to allow for easy lawn mowing.
- Min. 2m offset for low voltage power.
- Min. 3m offset for 11kv power.
- Min. 5m offset for 33-66kv.
- Min. of 1m offset for all other services and hard paving not mentioned above.



TREE PLANTING ZONES. Scale: 1:1000

TYPICAL TREE PLANTING PATTERN CROSS SECTION

Scale: N/A

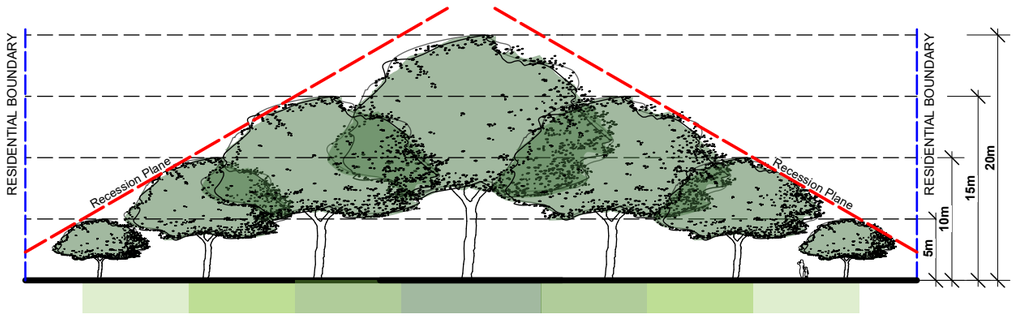

LEGEND

Existing Features

- Existing Tree/ Vegetation
- Existing Path
- Site Boundary
- Existing Playground

Existing Services

- Stormwater
- Wastewater
- Water
- Orion Power Cable
- Overhead Lines
- Enable Fibre

Potential Tree Planting Areas

- 5m - 10m Trees Height Zone
- 10m - 15m Trees Height Zone
- 15m - 20m Trees Height Zone
- 20m+ Trees Height Zone

Rev.	Detail	App.	Date

Revisions

Status

For Consultation

awa

1 Ghuznee St
Wellington
6011

4 Williamson Ave
Grey Lynn Auckland
1060

4 Ash St
Christchurch
8011

e-mail info@awa.kiwi
web www.awa.kiwi

Client

Christchurch City Council

Project

Montclare Reserve

Drawing Title

TREE PLANTING GUIDELINES

Scale @ A3	Date
AS NOTED	4/11/2026

Project No.	Drawing No.
J001223	L 07

Designed	Checked	Approved	Revision
EM	MP	MP	B
SIGNED	SIGNED	SIGNED	

COPYRIGHT: The concepts and information contained in this drawing are the property of Awa Environmental Ltd. Use or copying of this drawing in whole or in part without the written permission of constitutes an infringement of copyright.