Original size mm
100
50
30
10
0
© Copyright Christchurch City Council © Aerial Photography Copyright Terralink International Ltd

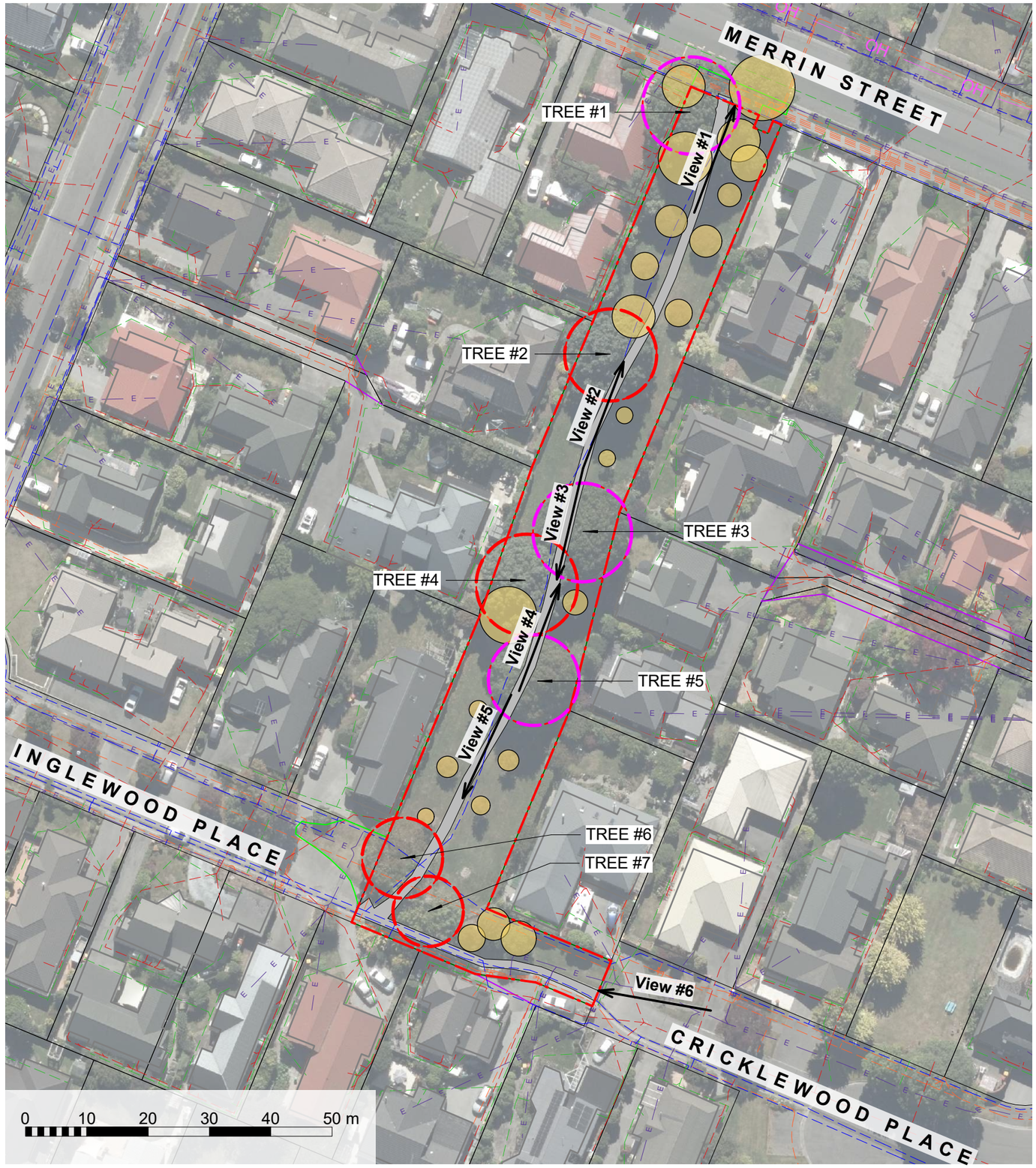



VIEW #1 - Looking north towards Merrin St entry. Tree 1 to left of image very close to boundary and encroaches on adjacent services and structures.



VIEW #2 - Looking north towards Merrin St. Tree 2 canopy partially extends over adjacent property boundary.



VIEW #3 - Looking south towards Inglewood Place. Tree 4 canopy partially extends over adjacent property boundary and surrounding trees.



VIEW #4 - Looking north towards Merrin St. Tree 3 canopy partially extends over adjacent property boundary.



VIEW #5 - Looking south towards Inglewood Place. Tree 6 and 7 canopy partially extends over adjacent property boundary.



VIEW #6 - Looking west from Cricklewood Place to Inglewood Place entry to reserve. Open space lawn embankment with potential for tree planting.

KEY

Existing Features

- **Existing Tree/ Vegetation**
- **Existing Path**
- **Site Boundary**
- **Existing Trees previously approved for removal**
- **Existing Trees currently proposed for removal**

SERVICES LEGEND	
SEWER	
WATER	
STORMWATER	
ORION (Cables)	
ORION (HV cables)	HV
TRANSPOWER	T
ROCKGAS	R
TELECOMMUNICATIONS:	
CHORUS (Cables)	
CHORUS (Gas)	G
CHORUS (Fibre)	C
ONE NZ	O
ENABLE	E
OVERHEAD LINES	OH

Christchurch City Council

URBAN FOREST PLAN

CRICKLEWOOD RESERVE

EXISTING VEGETATION PLAN

NORTH

SCALE 1:750@A3

Original Plan Size: A3

ISSUE. 13/10/26

UFP053 Project Ref.

L01 of 6 File Ref.



KEY

Potential Tree Planting Areas

- 5m - 10m Trees Height Zone
- 10m - 15m Trees Height Zone
- 15m - 20m Trees Height Zone
- 20+m Trees Height Zone

Existing Features

- Existing Tree/ Vegetation
- Existing Path
- Site Boundary
- Existing Trees approved or proposed for removal

TREE SETBACKS & SPACINGS:

- No tree shall intrude through the recession plane at maturity.
- No tree shall be planted closer than 3.0m from a pathway.
- No tree shall be planted closer than 5.0m from a sports field and no tree canopy drip line shall extend above a sports field.
- Tree spacings shall be a minimum of 5.0m apart to allow for easy lawn mowing.
- Min. 2m offset for low voltage power.
- Min. 3m offset for 11kv power.
- Min. 5m offset for 33-66kv.
- Min. of 1m offset for all other services and hard paving not mentioned above.

© Copyright Christchurch City Council © Aerial Photography Copyright Terralink International Ltd

Original size mm 0 10 30 50 100

Christchurch City Council

URBAN FOREST PLAN

CRICKLEWOOD RESERVE

TREE PLANTING ZONES

NORTH

SCALE 1:750@A3

Original Plan Size: A3

ISSUE. 13/10/26

UFP053 Project Ref.

L02 of 6 File Ref.

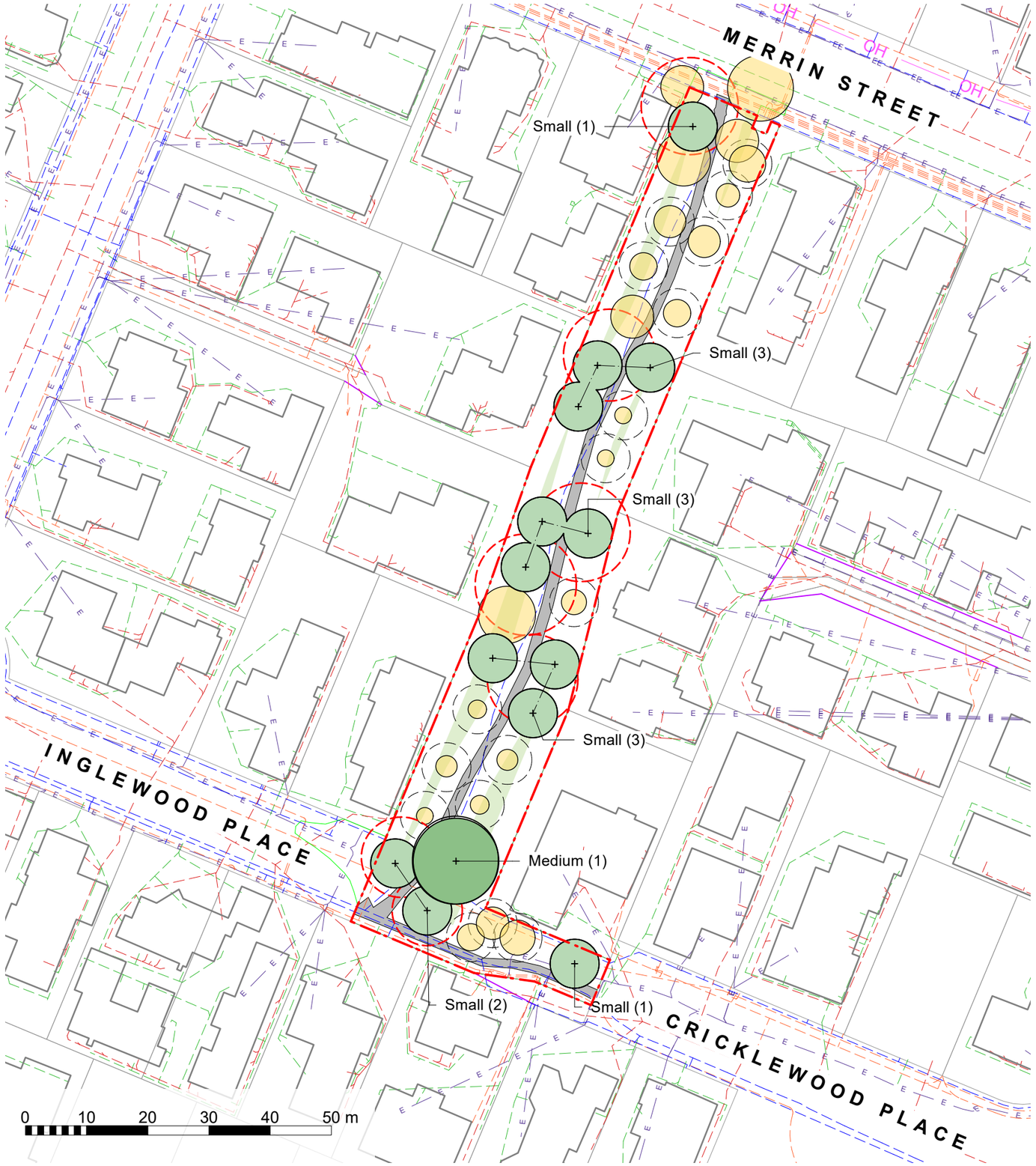

KEY

Potential Tree Planting Areas

- 5m - 10m Trees Height Zone
- 10m - 15m Trees Height Zone
- 15m - 20m Trees Height Zone
- 20+m Trees Height Zone

Existing Features

- Existing Tree/ Vegetation
- Indicative future canopy of existing trees
- Existing Path
- Site Boundary
- Existing Trees approved or proposed for removal

SERVICES LEGEND	
SEWER	
WATER	
STORMWATER	
ORION (Cables)	
ORION (HV cables)	HV
TRANSPOWER	T
ROCKGAS	R
TELECOMMUNICATIONS:	
CHORUS (Cables)	
CHORUS (Gas)	G
CHORUS (Fibre)	C
ONE NZ	O
ENABLE	E
OVERHEAD LINES	OH

PARK CANOPY COVER SUMMARY:

Existing number of trees		28
Existing canopy cover	approx.	47%
Proposed number of new trees		14
Proposed net canopy cover (mature existing vegetation and proposed)	approx.	66%

PLANT SCHEDULE:

ID	QUANTITY	TREE CATEGORY	TREE HEIGHT
Small	13	Small Tree	5-10m
Medium	1	Medium Tree	11- 15m

TREE PLANTING GUIDELINE:

- **Tree planting to Special Character Parks will continue the established theme.**
- **Trees will be positioned appropriately to allow for debris management.**
- **Tree species shall be well suited to the local conditions.**
- **Planting along waterways will be predominantly native species.**
- **CCC will aim for 40-60% of new tree plantings as natives.**

Original size mm 0 10 50 100
© Copyright Christchurch City Council © Aerial Photography Copyright Terralink International Ltd

Christchurch City Council

URBAN FOREST PLAN

CRICKLEWOOD RESERVE

INDICATIVE TREE PLANTING PLAN

NORTH

SCALE 1:750@A3

Original Plan Size: A3

ISSUE. 13/10/26

UFP053 Project Ref.

L03 of 6 File Ref.

INDICATIVE CROSS SECTIONS THROUGH BOUNDARIES



LOCATION PLAN

0 10 20 30 40 50 m

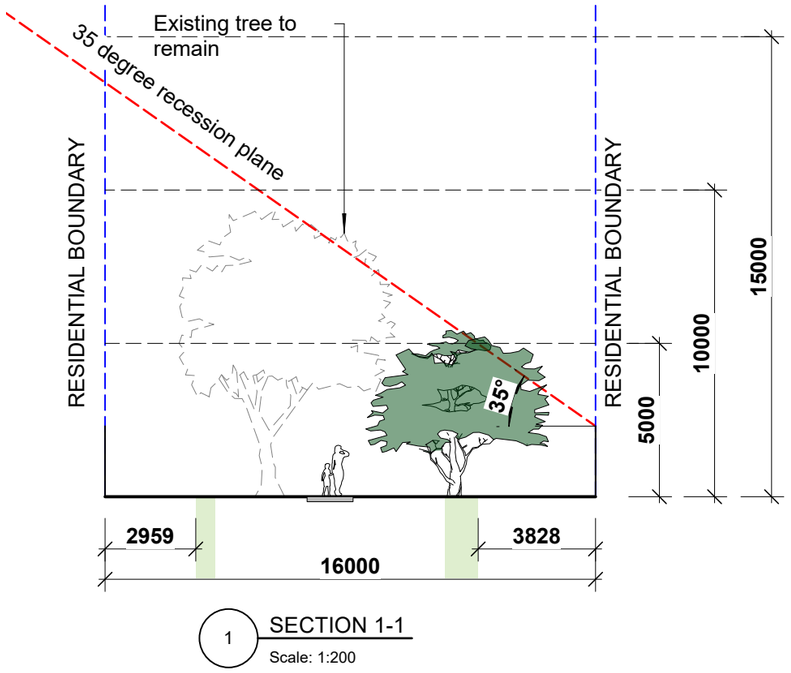

1 SECTION 1-1
Scale: 1:200

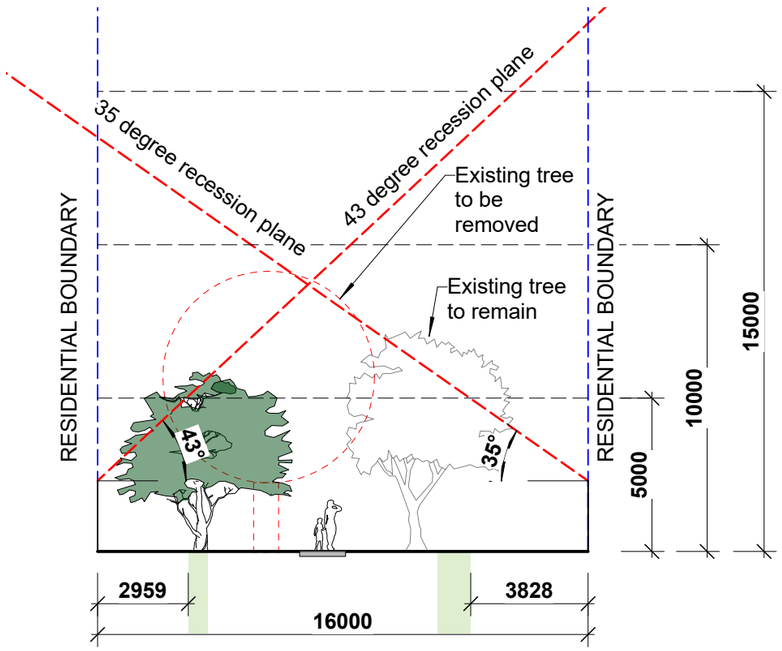

2 SECTION 2-2
Scale: 1:200

0 5 10 m

KEY

Potential Tree Planting Areas

- 5m - 10m Trees Height Zone
- 10m - 15m Trees Height Zone
- 15m - 20m Trees Height Zone
- 20+m Trees Height Zone

Existing Features

- Existing Tree/ Vegetation
- Indicative future canopy of existing trees
- Existing Path
- Site Boundary
- Existing Trees approved or proposed for removal

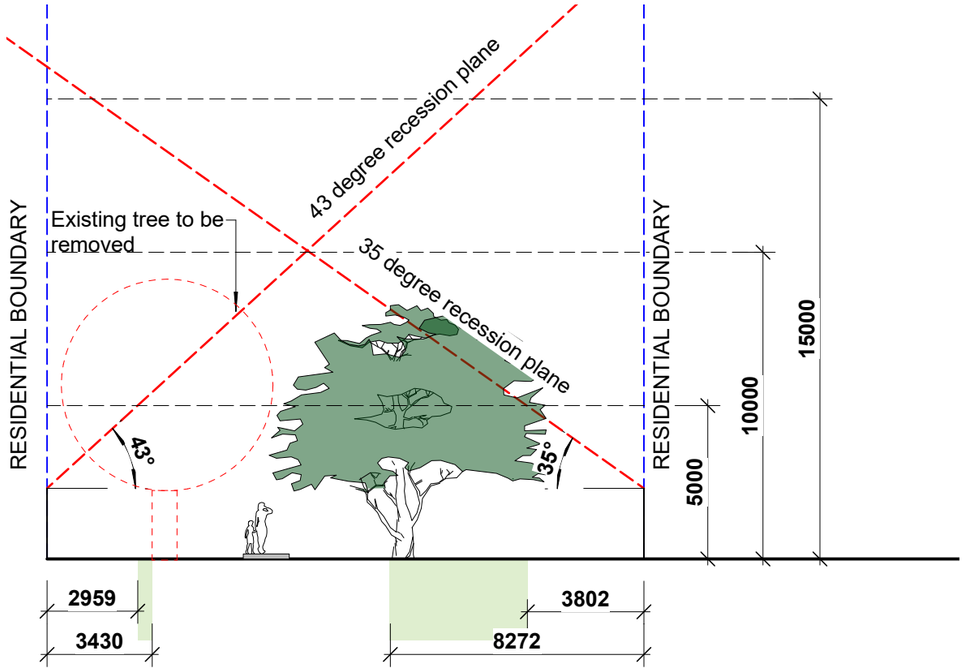

3 SECTION 3-3
Scale: 1:200

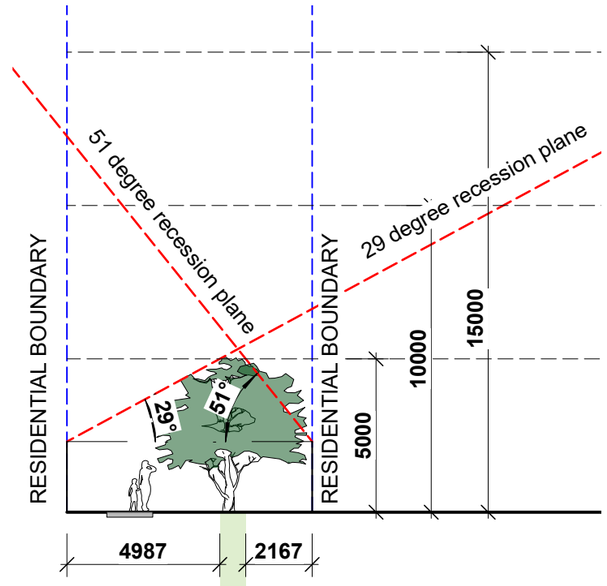

4 SECTION 4-4
Scale: 1:200

© Copyright Christchurch City Council © Aerial Photography Copyright Terralink International Ltd

Original size mm 100 50 30 10 0

Christchurch City Council

URBAN FOREST PLAN

CRICKLEWOOD RESERVE

LOT BOUNDARY CROSS SECTIONS

NORTH

SCALE AS SHOWN

Original Plan Size: A3

ISSUE. 13/10/26

UFP053 Project Ref.

L04 of 6 File Ref.



© Copyright Christchurch City Council © Aerial Photography Copyright Terralink International Ltd

Original size mm 0 10 30 50 100

Christchurch City Council

URBAN FOREST PLAN

CRICKLEWOOD RESERVE

EXISTING PLAN

NORTH

SCALE 1:750@A3

Original Plan Size: A3

ISSUE. 13/10/26

UFP053 Project Ref.

L05 of 6 File Ref.



Original size mm
0 10 30 50 100
© Copyright Christchurch City Council © Aerial Photography Copyright Terralink International Ltd

Christchurch City Council

URBAN FOREST PLAN

CRICKLEWOOD RESERVE

PROPOSED CONCEPT PLAN

NORTH

SCALE 1:750@A3

Original Plan Size: A3

ISSUE. 13/10/26

UFP053 Project Ref.

L06 of 6 File Ref.